

Route 1 - To St Joseph's Church (Bukit Timah)

Approximate Route Distance: 4km | 50min Walk

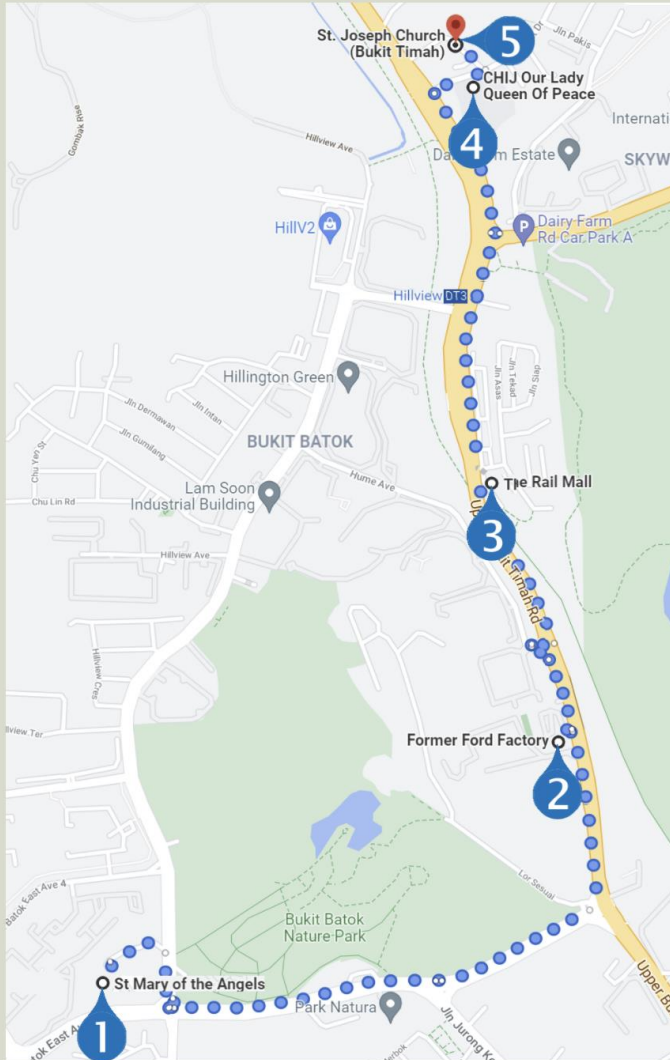


Photo Point #1
Piazza at St Mary of the Angels
A central outdoor space and focal point of many of our community activities.



Photo Point #2
Former Ford Factory
351 Upper Bukit Timah Road
Ford's first motorcar assembly plant in Southeast Asia which currently houses exhibits on World War II.



Photo Point #3
Rail Mall Truss Bridge
One of two bridges that trains used to rumble across from Tanjong Pagar station to the Causeway at Woodlands.



Photo Point #4
CHIJ (Our Lady Queen of Peace)
4 Chestnut Drive
One of the 11 schools belonging to the congregation of the Infant Jesus. Located in the premises is the Greccio Friary, home to our friars in formation & other solemn-professed friars.



Photo Point #5
St Joseph's Church (Bukit Timah)
620 Upper Bukit Timah Road
Initially known as Kranji Chapel, St Joseph's Church was built in 1846 by French Missionaries.

Route 2 - To Church of the Holy Cross (Clementi)

Approximate Route Distance: 7km | 1h 30min Walk

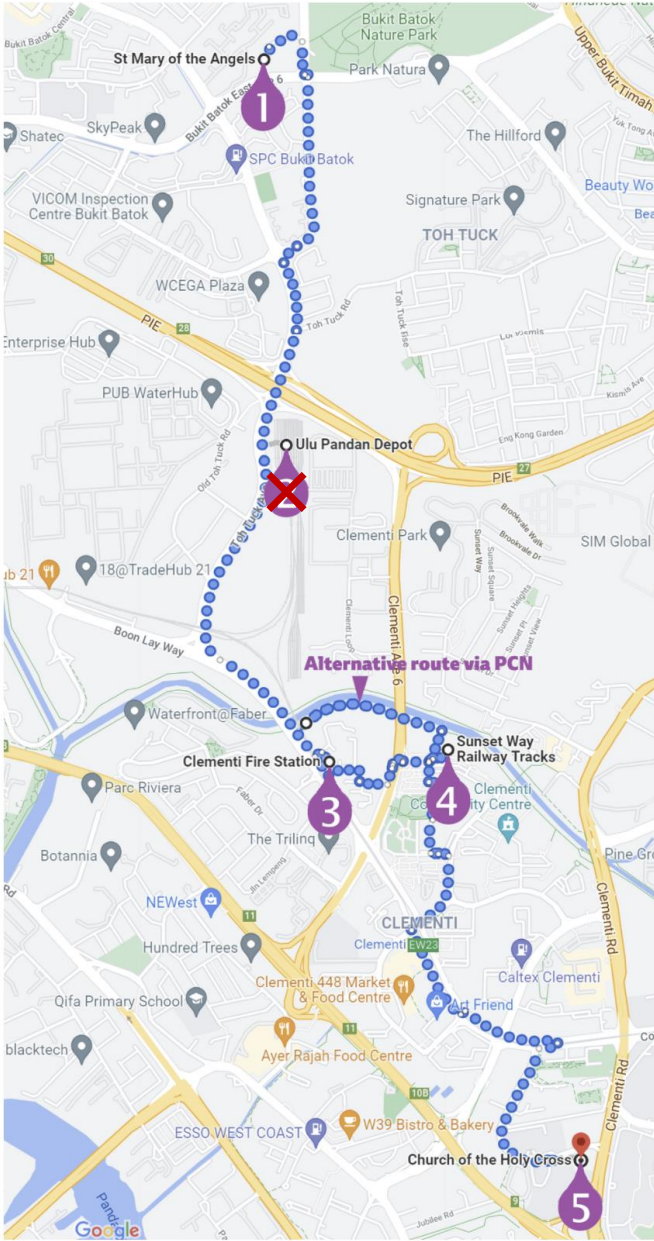


Photo Point #1
Garden of Peace at St Mary of the Angels
A place for quiet reflection at the garden shrine of Our Lady.



Photo Point #2
Ulu Pandan Depot
20 Toh Tuck Avenue



Photo Point #3
Clementi Fire Station
Commonwealth Avenue West



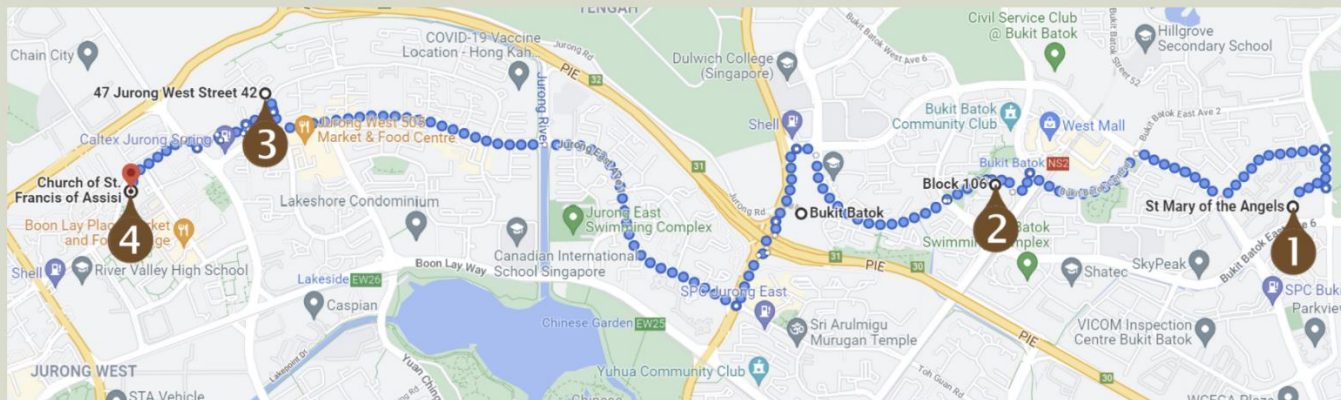
Photo Point #4
Sunset Way Railway Bridge
One of the few remaining exposed parts of the Jurong Railway Line.



Photo Point #5
Church of the Holy Cross
450 Clementi Ave 1

Route 3 - To Church of St Francis of Assisi (Jurong West)

Approximate Route Distance: 8km | 1hr 40min Walk



Google Route Map



Photo Point #1
Roundabout at St Mary of the Angels
Statues depicting St Francis with a flying bird and St Clare picking the special thornless roses in the garden.



Photo Point #2
Cosy Garden
106 Bt Batok Central
A place to build community spirit and to share the fruit of the earth with the less privileged.



Photo Point #3
Sisters of the Infant Jesus
47 Jurong West Street 42
Student Franciscan friars were once housed here.



Photo Point #4
Church of St Francis of Assisi
200 Boon Lay Avenue

Route 4 - To Church of St Ignatius (Farrer Road)

Approximate Route Distance: 8.8km | 1hr 50min Walk

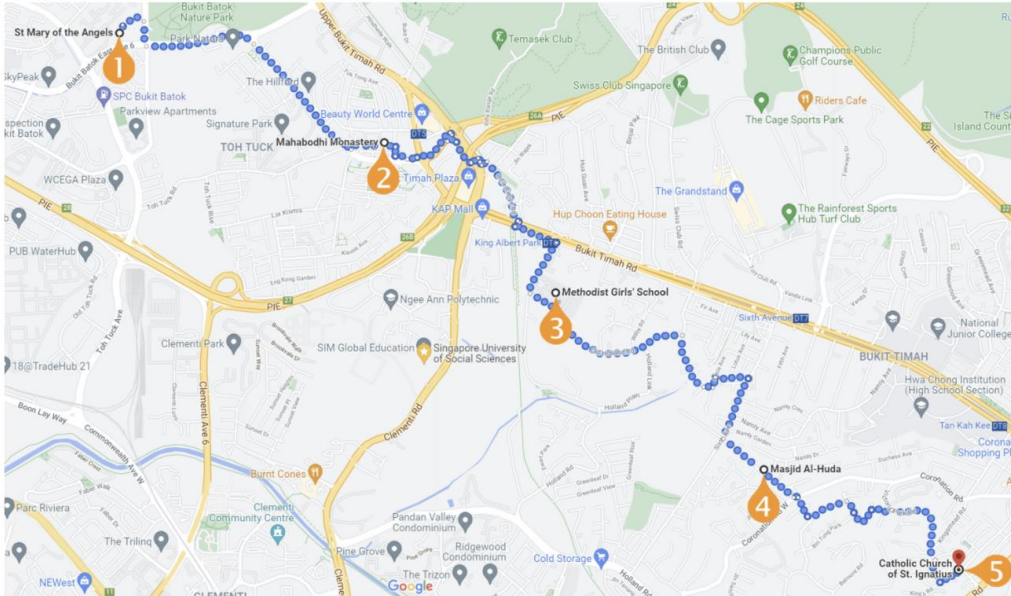


Photo Point #1
Adoration Room at St Mary of the Angels
 The Adoration Room (currently closed) is housed in the Bell Tower which is located between the main church and St Anthony Friary.



Photo Point #2
Mahabodhi Monastery | 8 Lor Kilat
 The monastery was redeveloped in 2014 with the intention of creating a modern centre for Buddhist practice and culture.



Photo Point #3
Methodist Girl's School | 11 Blackmore Dr
 Miss Sophia Blackmore founded Methodist Girls' School on 15 August 1887.



Photo Point #4
Masjid Al-Huda | 34 Jln Haji Alias
 Constructed in 1925 and formerly known as Masjid Kampong Coronation after the nearby kampong on Coronation Road.



Photo Point #5
Church of St Ignatius | 120 King's Road
 Where the Jesuits are in Singapore. Pope Francis, a Jesuit, chose his name after St Francis of Assisi.

Route 5 - To Blessed Sacrament Church (Queenstown)

Approximate Route Distance: 9.5km | 2hr Walk

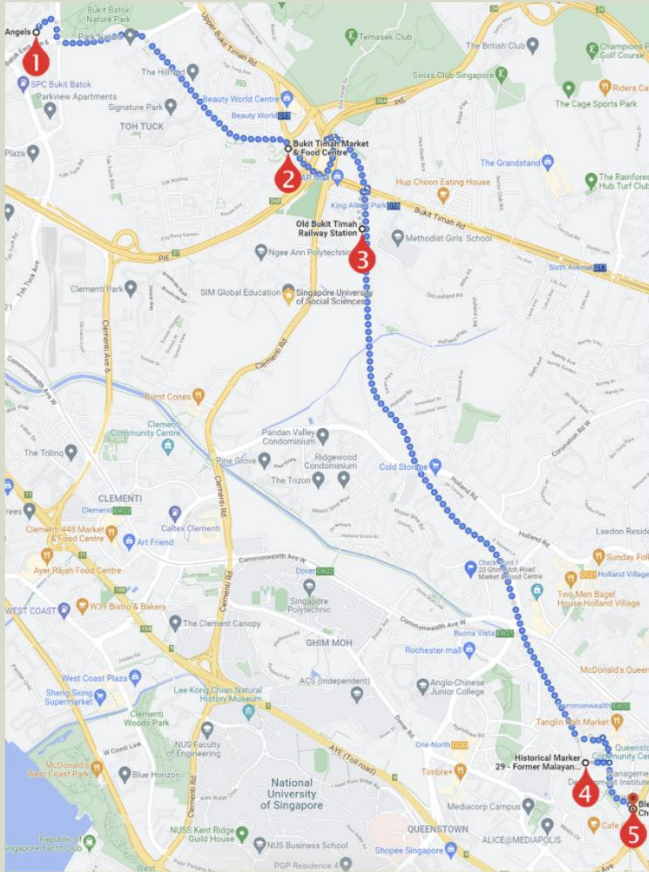


Photo Point #1
Mother Mary at Bus Stop Ramp of St Mary of the Angels



Photo Point #2
Bukit Timah Food Centre
Know as "7th mile" in the olden days, these names are remnants of an old address system which used milestones as a way to identify places



Photo Point #3
Old Bukit Timah Station
The Singapore to Bukit Timah section of the Singapore-Kranji Railway



Photo Point #4
Former Malayan Railways
The 2nd station of the Malayan Railways in Queenstown located at Tanglin Halt Industrial Estate.



Photo Point #5
Blessed Sacrament Church
1 Commonwealth Drive